




PETROLEUM RESOURCES AND THEIR DEVELOPMENT IN THE
DENVER-CHEYENNE BASIN

A THESIS SUBMITTED IN PARTIAL FULFILLMENT OF THE REQUIREMENTS
FOR THE DEGREE OF MASTER OF PETROLEUM ENGINEERING,
COLORADO SCHOOL OF MINES

May 20, 1941

Approved

By 
Francis N. Bosco

LIBRARY
COLORADO SCHOOL OF MINES
GOLDEN, COLORADO

ProQuest Number: 10781337

All rights reserved

INFORMATION TO ALL USERS

The quality of this reproduction is dependent upon the quality of the copy submitted.

In the unlikely event that the author did not send a complete manuscript and there are missing pages, these will be noted. Also, if material had to be removed, a note will indicate the deletion.



ProQuest 10781337

Published by ProQuest LLC (2018). Copyright of the Dissertation is held by the Author.

All rights reserved.

This work is protected against unauthorized copying under Title 17, United States Code
Microform Edition © ProQuest LLC.

ProQuest LLC.
789 East Eisenhower Parkway
P.O. Box 1346
Ann Arbor, MI 48106 – 1346

CONTENTS

Chapter I

| | PAGE |
|--|------|
| INTRODUCTION | 1 |
| Purpose and procedure | 2 |
| Location and area | 2 |
| Physical development | 3 |
| Possibilities | 3 |
| Economics | 5 |
| Cost of exploration and development | 5 |
| Petroleum consumption | 7 |
| Natural gas | 7 |
| Asphalt | 7 |
| Acknowledgement | 8 |

Chapter II

| | |
|-------------------------------|----|
| PHYSIOGRAPHY | 9 |
| Relief | 9 |
| Climate and vegetation | 10 |
| Surface drainage | 11 |

Chapter III

| | |
|--|----|
| GEOLOGY | |
| Historical | 14 |
| Proterozoic history | 14 |
| Paleozoic history | 14 |
| Generalised stratigraphic section | 15 |

| | |
|---|----|
| Mesozoic history | 17 |
| Review of post Montana history | 19 |
| Stratigraphy | 21 |
| Reservoir, source, and retainer rocks | 21 |
| Structure | 23 |
| Regional | 23 |
| Back of information | 23 |
| Faulting in relation to structure | 24 |
| Igneous geology | 26 |
| Local structure | 27 |
| Types | |
| Factors in considering structures | 28 |
| Stratigraphic traps | 30 |
| Fundamental concepts for oil exploration in the | |
| Denver-Cheyenne basin | 30 |
| Additional structural conditions | |
| Round Butte structure | 31 |
| Eldorado structure | 32 |
| Eagle's Nest structure | 33 |
| Miscellaneous structural terraces or anticlines | 33 |

Chapter IV

PETROLEUM RESOURCES

| | |
|------------------------------|----|
| Wellington-Ft. Collins field | 34 |
| History | 35 |
| Well spacing | 38 |
| Structure | 38 |
| Faulting | 39 |

| | |
|----------------------------------|-----------|
| Source of oil | 40 |
| Type of oil | 40 |
| Producing horizons | 40 |
| Completion practice | 41 |
| Drilling | 42 |
| Casing program | 42 |
| Shooting | 42 |
| High pressures | 43 |
| Water problems | 43 |
| Dry holes | 43 |
| Production | 43 |
| Oil treating and gas separation | 44 |
| Water supply | 44 |
| Production data | 45 |
| Secondary recovery | 45 |
| Operating data and companies | 46 |
| The Greasewood field | 47 |
| Structure | 47 |
| History of production | 48 |
| Oil analysis | 50 |
| The Florence oil field | 51 |
| Productive area | 52 |
| Occurrence and origin of oil | 52 |
| Deep tests | 52 |
| Drilling and completing practice | 53 |
| Production | 54 |

| | |
|---|-----------|
| The Canon City oil field | 54 |
| History | 54 |
| Occurrence and origin of oil | 54 |
| Deep test | 54 |
| Production | 55 |
| The Boulder field | 55 |
| Structure | 55 |
| Production practice of 1908 | 56 |
| Production data | 56 |
| The Berthoud field | 57 |
| The Beecher Island area | 57 |
| Oil seeps, asphalt, and coal, in the area | 58 |
| The Morrison bituminous deposit | 58 |
| Location, extent, products | 58 |
| Paving material | 60 |
| The Alameda seep | 60 |
| The Golden Run seep | 61 |
| The Balston bituminous sandstone deposit | 62 |
| Miscellaneous seeps and saturated sections | 63 |
| Paving material | 63 |
| Coal in relation to petroleum | 64 |
| Carbon ratios | 64 |

Chapter V

POSSIBILITIES AND EXPLORATION AND DEVELOPMENT METHODS

| | |
|----------------------|-----------|
| Exploration | 65 |
| Possibilities | 66 |

| | |
|-----------------------------------|----|
| Mountainward area | 68 |
| Exploration | 69 |
| Plains area | 70 |
| Exploration | 70 |
| Exploratory drilling | 71 |
| Costs before drilling | 72 |
| Drilling costs | 72 |
| Development | 73 |
| Petroleum engineering problems | 73 |
| Drilling | 73 |
| Portable rigs | 74 |
| Casing programs | 74 |
| Shallow wells | 75 |
| Deep well casing program | 76 |
| Cementing | 77 |
| Unitized program | 78 |
| Lease management | 80 |
| Secondary recovery methods | 81 |
| BIBLIOGRAPHY | 82 |
| APPENDIX | |
| Item 1 (Stratigraphy) | 87 |
| Denver-Arapahoe section | 88 |
| Laramie formation | 90 |
| Laramie-Fox Hills contact | 93 |
| Montana section | 94 |
| Lower Upper Cretaceous and Dakota | 97 |

| | |
|--|-----|
| Oil seep in the Dakota (Ralston) | 99 |
| Item 2 (Eldorado Structure) | |
| Log of Continental Oil Co's Borra No. 1 | 102 |
| Microscopic examination | 103 |
| Item 3 Anareda Petroleum Company's Borie structure | |
| complete exploratory program | 105 |
| Source of information | 105 |
| Chronological summary | 106 |
| Casing record | 107 |
| Log | 107 |
| Summary of formations | 110 |
| Record of Sygo straight hole tests and other data | 111 |
| Core analysis | 113 |
| Water analysis | 114 |
| Schlumberger electrical log | 115 |
| Item 4 Possibilities of the eastern Denver-Cheyenne basin | 116 |
| Item 5 Wellington-Ft. Collins field valuations | 119 |
| Table I | 120 |
| 160-acre spacing, modified slim-hole casing program | |
| Cost data | 125 |
| Production analysis | 133 |
| Table II | 137 |
| 80-acre spacing, actual large-diameter casing program | |
| Table III | 140 |
| 80-acre spacing, modified slim-hole casing program | |

LIST OF FIGURES

Figure

Chapter I

- 1-1 Locale of the Rocky Mountain Oil and Gas Industry
- 1-2 Relief Map of Colorado
- 1-3 Structure Map of eastern Colorado and parts of adjacent states
- 1-4 Tectonic Map of Colorado
- 1-5 Areas of the Rocky Mountain Region in which future petroleum reserves may be found.
- 1-6 Annual Production of Colorado Oil Fields (graph)

Chapter III

- 3-1 Upper Jurassic (Paleogeography)
- 3-2 Late Benton or Frontier Time (Paleogeography)
- 3-3 Isopach Lines of the Denver Basin
- 3-4 Late Lower Cretaceous (Paleogeography)
- 3-5 Late Upper Cretaceous (Paleogeography)
- 3-6 Age of oil and gas yielding formations in the Rocky Mountains
- 3-7 Eastern Colorado and Adjacent Areas (Dakota Structure)
- 3-8 Cretaceous Well Sections in Northeastern Colorado
- 3-9 Structure Contour map of Eastern Colorado (Dakota)
- 3-10 Structure Contour Map of Eastern Colorado (Dakota)
- 3-11 Denver Basin, Colorado (Section)
- 3-12 Eastern Colorado (Sections)
- 3-13 Las Animas Arch (Section)
- 3-14 Denver Artesian Basin (Fox Hills Structure)
- 3-15 Geological Map of Eastern Colorado
- 3-16 Oil Migration from Structural Basins

- 3-17 Round Butte Area (Structure)
- 3-18 Eagle's Nest Structure
- 3-19 Lafayette Area (Structural Reconnaissance)
- 3-20 Briggsdale Area (Structure)
- 3-21 Greasewood Lakes Area

Chapter IV

- 4-1 Ft. Collins District
- 4-2 Wellington Anticline (Surface)
- 4-3 Wellington Oil Field (Subsurface)
- 4-4 Ft. Collins Field (Subsurface)
- 4-5 Wellington Anticline (Cross Section)
- 4-6 Wellington Field Production Data (graph)
- 4-7 Ft. Collins Field Production Data (graph)
- 4-8 Omitted
- 4-9 Greasewood Pool (Surface)
- 4-10 Greasewood Pool (Subsurface)
- 4-11 Greasewood Oil Field (West-East Section)
- 4-12 Greasewood Oil Field (South-North Section)
- 4-13 Florence Oil Field
- 4-14 Florence-Canyon City Oil Field (Generalized Section)
- 4-15 Boulder Oil Field (Generalized Section)
- 4-16 Boulder Oil Field (Parallel Dome)
- 4-17 Berthoud Structure (Surface)
- 4-18 Beecher Island Area (Structure)

Chapter V

- 5-1 Garber Oil Field (Magnetic profile and geologic section)
- 5-2 Oklahoma City Field (Vertical Magnetic Intensity Map)

Figure

S-3 Wellington Oil Field (Gravity Meter Survey, Uncorrected)

S-4 Wellington Oil Field (Gravity Meter Survey, Adjusted)

S-5 Wellington Oil Field (Structural Map)

The original material for this dissertation includes a significant number of oversized pages. The full text can be viewed by accessing the supplement file.

